



## ***Cretaceous Dakota Group outlier, Sacramento Mountains, Otero County, New Mexico***

Spencer G. Lucas, 1991, pp. 261-264

in:

*Geology of the Sierra Blanca, Sacramento, and Capitan Ranges, New Mexico*, Barker, J. M.; Kues, B. S.; Austin, G. S.; Lucas, S. G.; [eds.], New Mexico Geological Society 42<sup>nd</sup> Annual Fall Field Conference Guidebook, 361 p.

---

*This is one of many related papers that were included in the 1991 NMGS Fall Field Conference Guidebook.*

---

### **Annual NMGS Fall Field Conference Guidebooks**

Every fall since 1950, the New Mexico Geological Society (NMGS) has held an annual [Fall Field Conference](#) that explores some region of New Mexico (or surrounding states). Always well attended, these conferences provide a guidebook to participants. Besides detailed road logs, the guidebooks contain many well written, edited, and peer-reviewed geoscience papers. These books have set the national standard for geologic guidebooks and are an essential geologic reference for anyone working in or around New Mexico.

### **Free Downloads**

NMGS has decided to make peer-reviewed papers from our Fall Field Conference guidebooks available for free download. Non-members will have access to guidebook papers two years after publication. Members have access to all papers. This is in keeping with our mission of promoting interest, research, and cooperation regarding geology in New Mexico. However, guidebook sales represent a significant proportion of our operating budget. Therefore, only *research papers* are available for download. *Road logs, mini-papers, maps, stratigraphic charts*, and other selected content are available only in the printed guidebooks.

### **Copyright Information**

Publications of the New Mexico Geological Society, printed and electronic, are protected by the copyright laws of the United States. No material from the NMGS website, or printed and electronic publications, may be reprinted or redistributed without NMGS permission. Contact us for permission to reprint portions of any of our publications.

One printed copy of any materials from the NMGS website or our print and electronic publications may be made for individual use without our permission. Teachers and students may make unlimited copies for educational use. Any other use of these materials requires explicit permission.

*This page is intentionally left blank to maintain order of facing pages.*

# CRETACEOUS DAKOTA GROUP OUTLIER, SACRAMENTO MOUNTAINS, OTERO COUNTY, NEW MEXICO

SPENCER G. LUCAS

New Mexico Museum of Natural History, 1801 Mountain Road NW, Albuquerque, New Mexico 87104

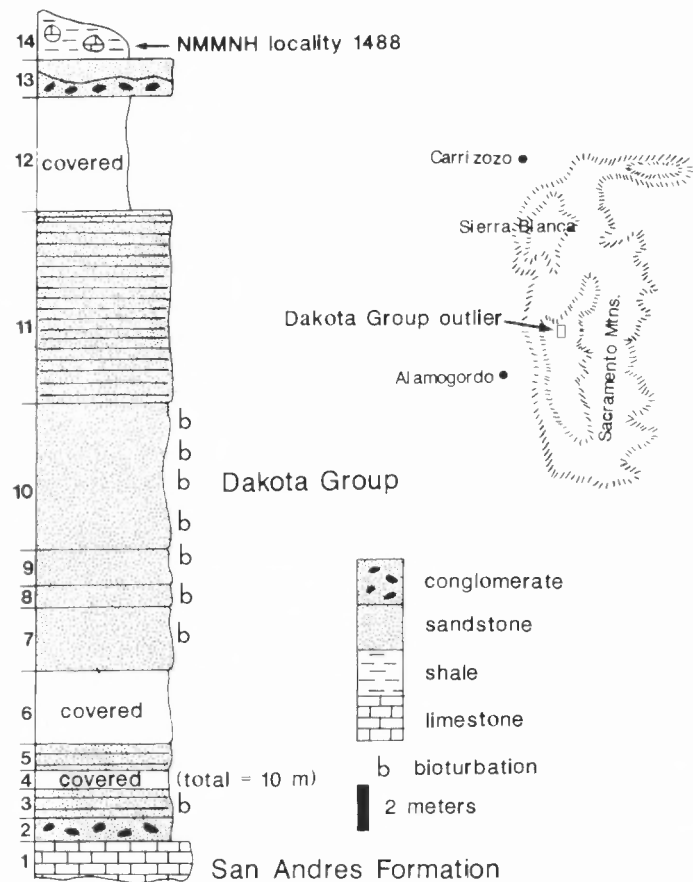
**Abstract**—Approximately 44 m of Dakota Group disconformably overlies the Permian San Andres Formation in the Sacramento Mountains, Otero County, New Mexico. The uppermost Dakota Group strata here contain marine invertebrates and foraminifers of late Albian (Early Cretaceous) age.

## INTRODUCTION

Pray and Allen (1956) described an outlier of Cretaceous strata in the Sacramento Mountains of southeastern New Mexico that they tentatively assigned to the Dakota Group. Dane and Bachman (1965) followed this assignment, but recently Moore et al. (1988) identified this outlier as Sarten Sandstone. Here, I re-evaluate the stratigraphic assignment of this outlier and determine its age. NMMNH refers to the New Mexico Museum of Natural History, Albuquerque.

## STRATIGRAPHY

Pray and Allen (1956) provided a detailed and accurate description of the Cretaceous outlier in the Sacramento Mountains, which is located in parts of T14 and 15S, R13E, Otero County (Fig. 1). I measured a section through the best exposures of the outlier in sec. 9, T15S, R13E



SE1/4 SW1/4 sec. 9,  
T15S, R13E, Otero Co., N.M.

FIGURE 1. Location map and stratigraphic section of Dakota Group outlier (see Appendix for description of numbered lithologic units).

(Fig. 1). Here, the outlier is approximately 44 m thick and dominated by bioturbated or laminar quartzarenite. At the base of these strata is an erosional unconformity on Permian (Guadalupian) limestone of the San Andres Formation. The top of these strata is bentonitic shale and nodular, bioclastic limestone that grade upward into soil cover (Fig. 1). I also collected fossils from the uppermost strata of the outlier in the NW<sup>1</sup>/<sub>4</sub> NW<sup>1</sup>/<sub>4</sub> SE<sup>1</sup>/<sub>4</sub> SW<sup>1</sup>/<sub>4</sub> sec. 9, T15S, R13E (NMMNH locality 1488).

My stratigraphic observations are consistent with those of Pray and Allen (1956). However, Moore et al. (1988) mapped the Cretaceous outlier in fault contact with underlying Permian limestone, a conclusion at variance with the field observations of Pray and Allen (1956) and myself.

## PALEONTOLOGY AND AGE

Most of the fossils from NMMNH locality 1488 are poorly preserved and thus difficult to identify precisely. Fortunately, both the bioclastic limestones and the bentonitic shales at this locality produce numerous specimens of two taxa of large, uniserial, arenaceous foraminifers, *Cribratina texana* (Conrad, 1857) and *Polychasmina pawpawensis* Loeblich and Tappan, 1946 (Figs. 2, 3A).

Both of these taxa have relatively large, free tests that are uniserial and coarsely arenaceous. However, *C. texana* has a circular cross section and straight sutures unlike the compressed, rectangular cross section and arcuate sutures of *P. pawpawensis*. Some nearly complete specimens of *C. texana* from NMMNH locality 1488 have the cribrate, terminal aperture diagnostic of this taxon (cf. Tappan, 1943; Loeblich and Tappan, 1946).

Specimens of *P. pawpawensis* from NMMNH locality 1488 can be




FIGURE 2. Large, arenaceous foraminifers from NMMNH locality 1488. A–B, *Polychasmina pawpawensis*, side views of two tests, NMMNH P-19135. C, *Cribratina texana*, side view of part of test, NMMNH P-19134. Scale = 1 mm.

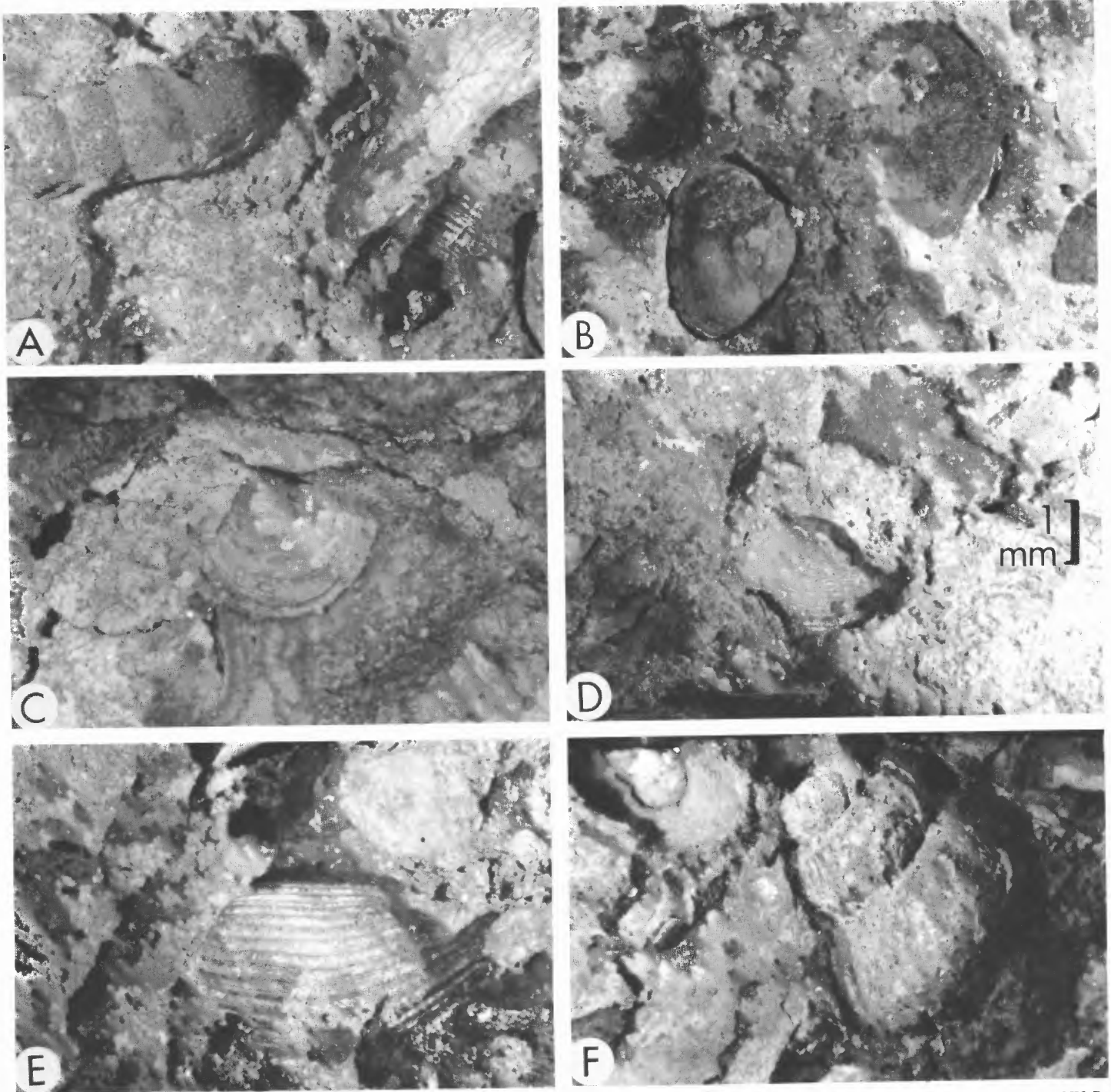


FIGURE 3. Foraminifer, pelecypods and gastropod from bioclastic limestone at NMMNH locality 1488. A, *Cribratina texana*, side view of test, NMMNH P-19138. B, Corbulidae, external view of steinkerns, NMMNH P-19136. C, cf. *Crassinella semicostata*, internal view of mold, NMMNH P-19140. D-E, cf. *Corbula? smolanensis*, molds, external view of NMMNH P-19141 and internal view of P-19140, respectively. F, Gastropod steinkern, NMMNH P-19137. Scale = 1 mm.

distinguished from the late Albian–early Cenomanian foraminifer *Flabellamina*, especially early Cenomanian *F. denisonensis* and *F. brachylocula* (Tappan, 1941, pl. 51, figs. 1–9; Frizzell, 1954, pl. 3, figs. 9, 17–19), which they superficially resemble. Unlike these *Flabellamina* species, the *P. pawpawensis* specimens from Otero County lack a slightly coiled proloculum, show no evidence of central inflation of the later, uniserial chambers, are not parallel sided, have an aperture that is a single row of slits (not a single slit) and are not as coarsely arenaceous.

*Cribratina texana* is a late Albian index fossil known elsewhere in New Mexico from the Sarten and Mojado Formations of the south-

western portion of the state (Zeller, 1965; Lucas et al., 1988), the interval from the Muleros to basal Anapra Formations at Cerro de Cristo Rey near El Paso (Böse, 1910; Cornell and LeMone, 1987) and the Tucumcari Shale of the east-central portion of the state (Kues et al., 1985). This is the second report of *Polychasmina pawpawensis* from New Mexico. Zeller (1965) reported it from the Mojado Formation in the Big Hatchet Mountains, and it co-occurs with *C. texana* in the upper Albian Paw Paw and Weno Formations of north-central and west Texas (Loeblich and Tappan, 1946).

Most of the fossils from NMMNH locality 1488 are steinkerns or molds of pelecypods (e.g., Fig. 3B). The vast majority of these are of

corbulids (Pray and Allen, 1956). Better preserved specimens appear to represent two of the corbulid taxa recognized by Scott (1970) from the upper Albian Kiowa Formation in Kansas. Those with prominent beaks, trigonal outlines and pronounced, regular concentric ridges on the right valve (e.g., Fig. 3C) are very similar to *Crassinella semicostata* Scott, 1970, to which they are tentatively assigned (cf. Scott, 1970, p. 72, pl. 5, figs. 3–6). However, these specimens also show some similarity to specimens from the lower Cenomanian Woodbine Formation in Texas that Stephenson (1952) termed *Caryocorbula* (cf. Cox et al., 1969, for the updated taxonomy of this corbulid). Those inequivalve/inequilateral corbulids with a posterior extension (rostrum) on the right valve (e.g., Figs. 3D–E) are very similar to *Corbula? smolanensis* (Twenhofel and Tester, 1926) to which they are tentatively assigned (cf. Scott, 1970, p. 76, pl. 5, figs. 7–10). However, these specimens also show strong similarity to Woodbine specimens Stephenson (1952) termed *Parmicorbula*. Other corbulids from NMMNH locality 1488 are too poorly preserved to identify as partial molds of apparent mastrids and pectinids.

Gastropods are represented at NMMNH locality 1488 by steinkerns that appear to pertain to a single taxon. These tiny steinkerns (e.g., Fig. 3F) have strongly convex whorls that increase rapidly in size and are divided by deeply impressed sutures. Apertural areas are missing or obscured by matrix, and transverse ribs are present across the whorls. These transverse ribs exclude identification of the steinkerns as small specimens of a *Tylostoma*-like taxon (cf. Stanton, 1947). These gastropods somewhat resemble the indeterminate aporrhaid from the Kiowa Formation illustrated by Scott (1970, pl. 6, fig. 10) but cannot be identified with certainty.

Pray and Allen (1956, p. 2737) cited the opinion of David Nicol and J. B. Reeside, Jr. (U.S. Geological Survey) that the invertebrate fauna from the Cretaceous outlier in the Sacramento Mountains "is approximately the equivalent of the Texas Woodbine (Cenomanian), although possibly it is uppermost Albian and equivalent to the Washita group of Texas." Indeed, the pelecypods resemble Albian forms from the Kiowa Formation in Kansas and also show some similarity to those of the Woodbine. Based on the pelecypods alone, the precise age of the Cretaceous outlier in the Sacramento Mountains could not be determined with certainty. However, the foraminiferans from NMMNH locality 1488 indicate the Cretaceous outlier is of late Albian age.

**DISCUSSION**

Assignment of a late Albian age to the uppermost strata of the Cretaceous outlier in the Sacramento Mountains is well supported by the presence of *Cribratina texana* and *Polychasmina pawpawensis*. I assign the outlier to the Dakota Group because of its age and its lithologic similarity and geographic proximity to Dakota Group strata, especially the Mesa Rica Sandstone, in nearby Lincoln County and, to the north, Guadalupe County (Lucas and Kisucky, 1988).

These strata do not represent the Sarten Formation because, as a facies equivalent to part of the Cintura and Mojado Formations of the Bisbee Group, Sarten deposition was limited to that part of the Chihuahua trough located in southwestern New Mexico (Lucas et al., 1988; Lucas, 1989). Dakota Group (sensu Kues and Lucas, 1987) deposition in eastern New Mexico spanned the Albian-Cenomanian boundary, and the Dakota Group outlier in the Sacramento Mountains is the southernmost remnant of this deposition.

**ACKNOWLEDGMENTS**

I thank S. Hayden and P. Reser for assistance in the field and the laboratory; O. Anderson, B. Kues and R. Scott for reviewing the manuscript; R. Scott for his help with pelecypod identifications; and the Mescalero Apache Tribe for access to their lands.

**REFERENCES**

Böse, E., 1910, Monografía geologica y paleontologica del Cerro de Muleros: Instituto Geologico de Mexico, Boletín 25, 191 p.  
 Conrad, T. A., 1957, Descriptions of Cretaceous and Tertiary fossils: Report on the U.S. and Mexican Boundary Survey, v. 1, pt. 2, p. 141–174.  
 Cornell, W. C. and LeMone, D. V., 1987, The Anapra Sandstone of Cerro de

Cristo Rey, Doña Ana County, New Mexico: New Mexico Journal of Science, v. 27, p. 123.  
 Cox, L. R. et al., 1969, Part N, Bivalvia, Volume 2; in Moore, R. C., ed., Treatise on invertebrate paleontology: Lawrence, Geological Society of America and University of Kansas, p. N491–N952.  
 Dane, C. H. and Bachman, G. O., 1965, Geologic map of New Mexico: Denver, U.S. Geological Survey, scale 1:500,000.  
 Frizzell, D. L., 1954, Handbook of Cretaceous Foraminifera of Texas: Bureau of Economic Geology, University of Texas, Report of Investigations, no. 22, 232 p.  
 Kues, B. S. and Lucas, S. G., 1987, Cretaceous stratigraphy and paleontology in the Dry Cimarron Valley, New Mexico, Colorado and Oklahoma: New Mexico Geological Society, Guidebook 38, p. 167–198.  
 Kues, B. S., Lucas, S. G., Kietzke, K. K. and Mateer, N. J., 1985, Synopsis of Tucumari Shale, Mesa Rica Sandstone and Pajarito Shale paleontology, Cretaceous of east-central New Mexico: New Mexico Geological Society, Guidebook 36, p. 261–281.  
 Loeblich, A. R., Jr. and Tappan, H., 1946, New Washita Foraminifera: Journal of Paleontology, v. 20, p. 238–258.  
 Lucas, S. G., 1989, Cretaceous Mancos Formation and Dakota Group in southwestern New Mexico: New Mexico Geology, v. 11, p. 63.  
 Lucas, S. G. and Kisucky, M. J., 1988, Type and reference sections of the Tucumari, Mesa Rica and Pajarito Formations, Cretaceous of east-central New Mexico: New Mexico Geology, v. 10, p. 82–89.  
 Lucas, S. G., Kues, B. S., Hayden, S. N., Allen, B. D., Kietzke, K. K., Williamson, T. E., Sealey, P. and Pence, R., 1988, Cretaceous stratigraphy and biostratigraphy, Cooke's Range, Luna County, New Mexico: New Mexico Geological Society, Guidebook 39, p. 143–167.  
 Moore, S. L., Foord, E. E. and Meyer, G. A., 1988, Geologic and aeromagnetic map of a part of the Mescalero Apache Indian Reservation, Otero County, New Mexico: U.S. Geological Survey, Miscellaneous Investigations Series Map 1-1775, scale 1:50,000.  
 Pray, L. C. and Allen, J. E., 1956, Outlier of Dakota(?) strata, southeastern New Mexico: American Association of Petroleum Geologists Bulletin, v. 40, p. 2735–2758.  
 Scott, R. W., 1970, Paleocology and paleontology of the Lower Cretaceous Kiowa Formation, Kansas: University of Kansas, Paleontological Contributions Article 52 (Cretaceous 1), 94 p.  
 Stanton, T. W., 1947, Studies of some Comanche pelecypods and gastropods: U.S. Geological Survey, Professional Paper 211, 256 p.  
 Stephenson, L. W., 1952, Larger invertebrate fossils of the Woodbine Formation (Cenomanian) of Texas: U.S. Geological Survey, Professional Paper 242, 226 p.  
 Tappan, H., 1941, New arenaceous Foraminifera from the Woodbine Sand of northern Texas: Journal of Paleontology, v. 15, p. 359–361.  
 Tappan, H., 1943, Foraminifera from the Duck Creek Formation of Oklahoma and Texas: Journal of Paleontology, v. 17, p. 476–517.  
 Twenhofel, W. H. and Tester, A. C., 1926, New data on the Comanchean strata of central Kansas: American Association of Petroleum Geologists Bulletin, v. 10, p. 553–561.  
 Zeller, R. A., Jr., 1965, Stratigraphy of the Big Hatchet Mountains area, New Mexico: New Mexico Bureau of Mines and Mineral Resources, Memoir 16, 128 p.

**APPENDIX—STRATIGRAPHIC SECTION**

unit	lithology	thickness (m)
Dakota Group (Cretaceous, Albian):		
14	Shale; medium dark gray (N4); bentonitic; not calcareous; mostly covered; contains nodules and lenses of yellowish gray (5 Y 8/1), ferruginous and fossiliferous bioclastic limestone; NMMNH locality 1488.	1.0+
13	Sandstone and conglomerate; sandstone is very pale orange (10 YR 8/2) and grayish orange (10 YR 7/4), weathers medium gray (N5), fine-medium grained, subrounded, moderately sorted, not calcareous, massive quartzarenite; conglomerate (lower part of unit) is composed of gray, white and tan pebbles of quartzite and brown and black pebbles of chert and jasper, as much as 2.5 cm in diameter, in a matrix of very pale orange (10 YR 8/2), very fine to fine-grained, subrounded, moderately sorted, massive quartzarenite that weathers moderate yellowish brown (10 YR 5/4).	1.6

## APPENDIX (continued)

unit	lithology	thickness (m)
12	Covered.	5.0
11	Sandstone; same colors and lithology as unit 9 except laminar.	8.5
10	Sandstone; same colors and lithology as unit 8.	6.4
9	Sandstone; grayish orange (10 YR 7/4); weathers dark yellowish orange (10 YR 4/2); very fine-fine grained; subrounded; well sorted; quartzarenite; bioturbated.	1.7
8	Sandstone; mostly grayish orange (10 YR 7/4) but with bands of moderate orange pink (5 YR 8/4) and grayish red purple (5 RP 4/2); very fine-fine grained; subrounded; moderately sorted; quartzarenite; bioturbation: <i>Ophiomorpha</i> , <i>Thalassinoides</i> and <i>Planolites</i> .	1.0
7	Sandstone; same colors and lithology as 5 except bioturbated.	2.8
6	Covered.	3.2
5	Sandstone; grayish orange (10 YR 7/4); weathers dusky yel-	

## APPENDIX (continued)

unit	lithology	thickness (m)
	lowish brown (10 YR 2/2); very fine grained; subrounded; well sorted; quartzarenite; laminar; contains ferruginous plant-stem fragments.	1.0
4	Covered.	10.0
3	Sandstone; dark yellowish orange (10 YR 6/6); weathers dusky yellowish brown (10 YR 2/2); very fine grained; subrounded; well sorted; hematitic and not calcareous; quartzarenite; laminar with some bioturbation.	1.0
2	Limestone-pebble conglomerate composed of cobbles of unit 1.	1.2
	unconformity	
	San Andres Formation (Permian, Guadalupian):	
1	Limestone; yellowish gray (5 Y 7/2) and grayish orange (10 YR 7/4); coarsely recrystallized micrite; vuggy.	1.5+